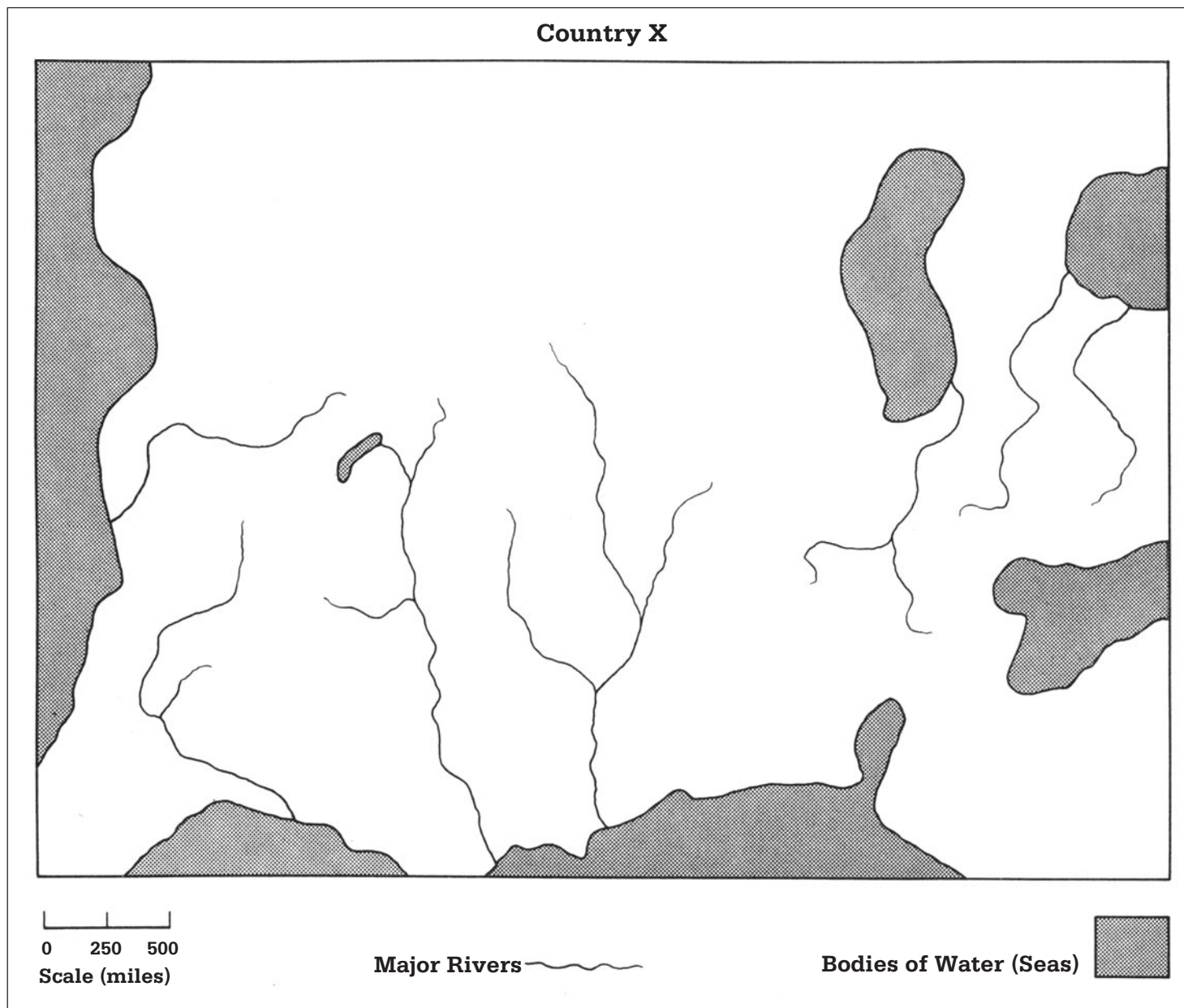
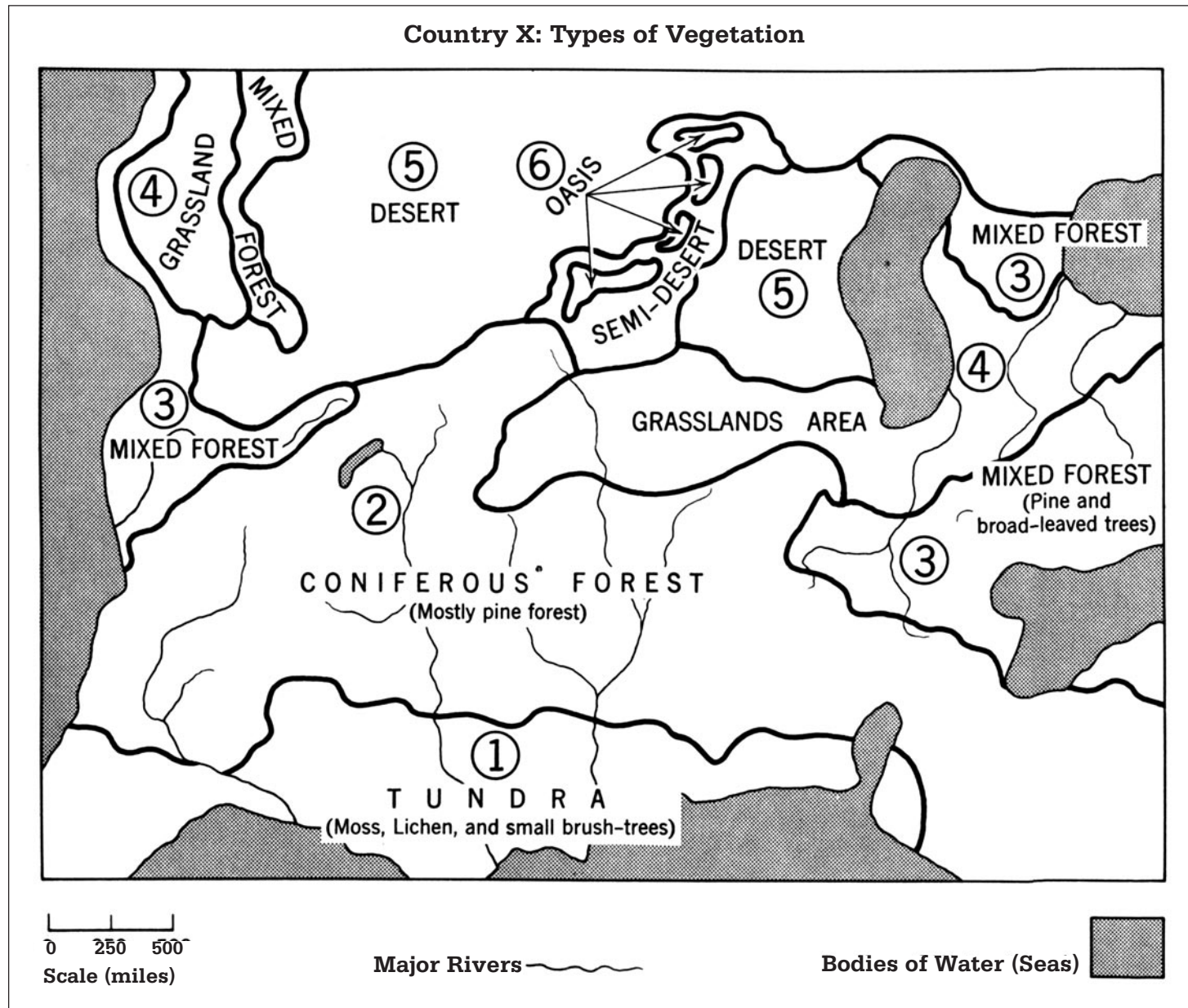


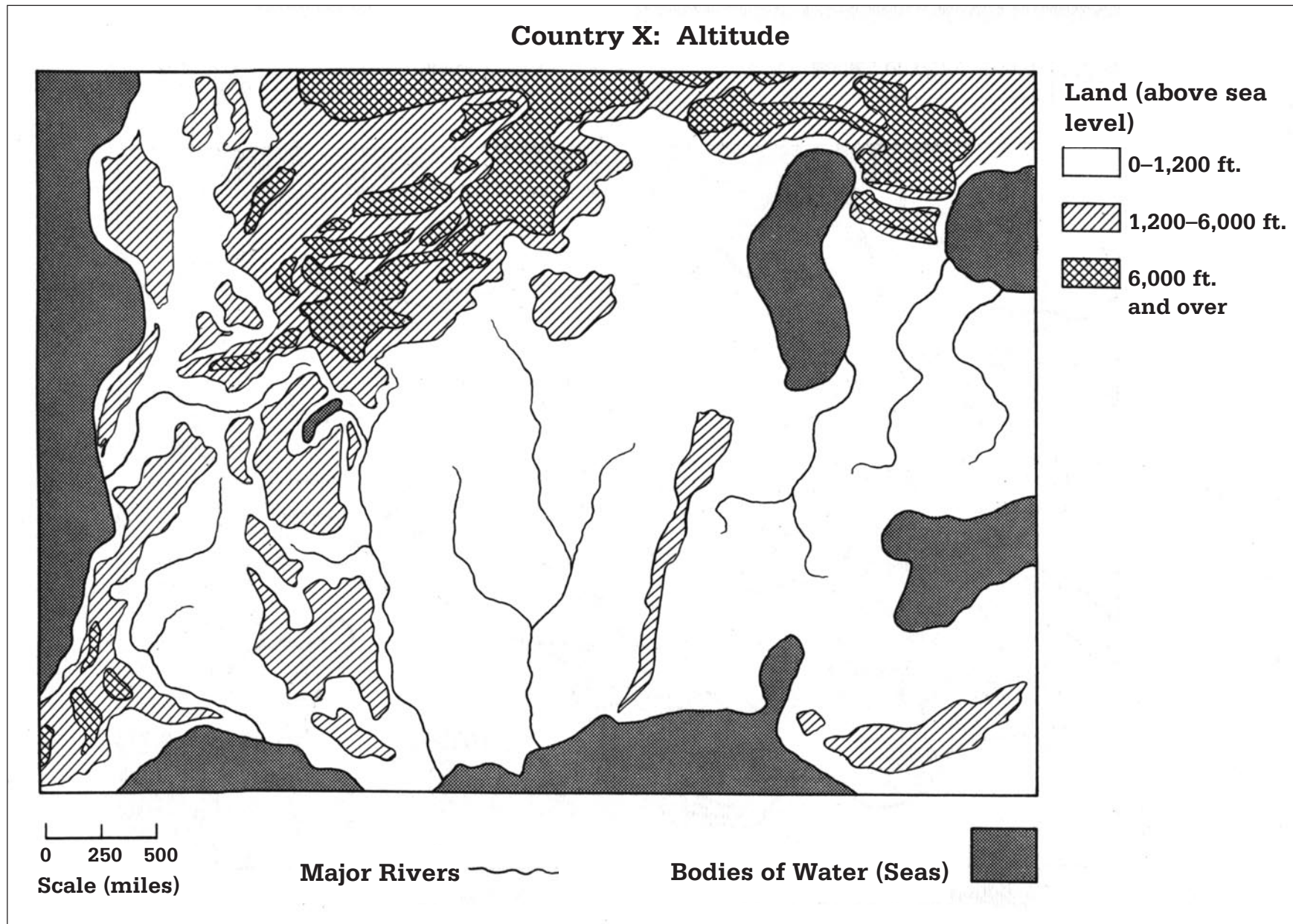
Map 1: Basic Map of Country X



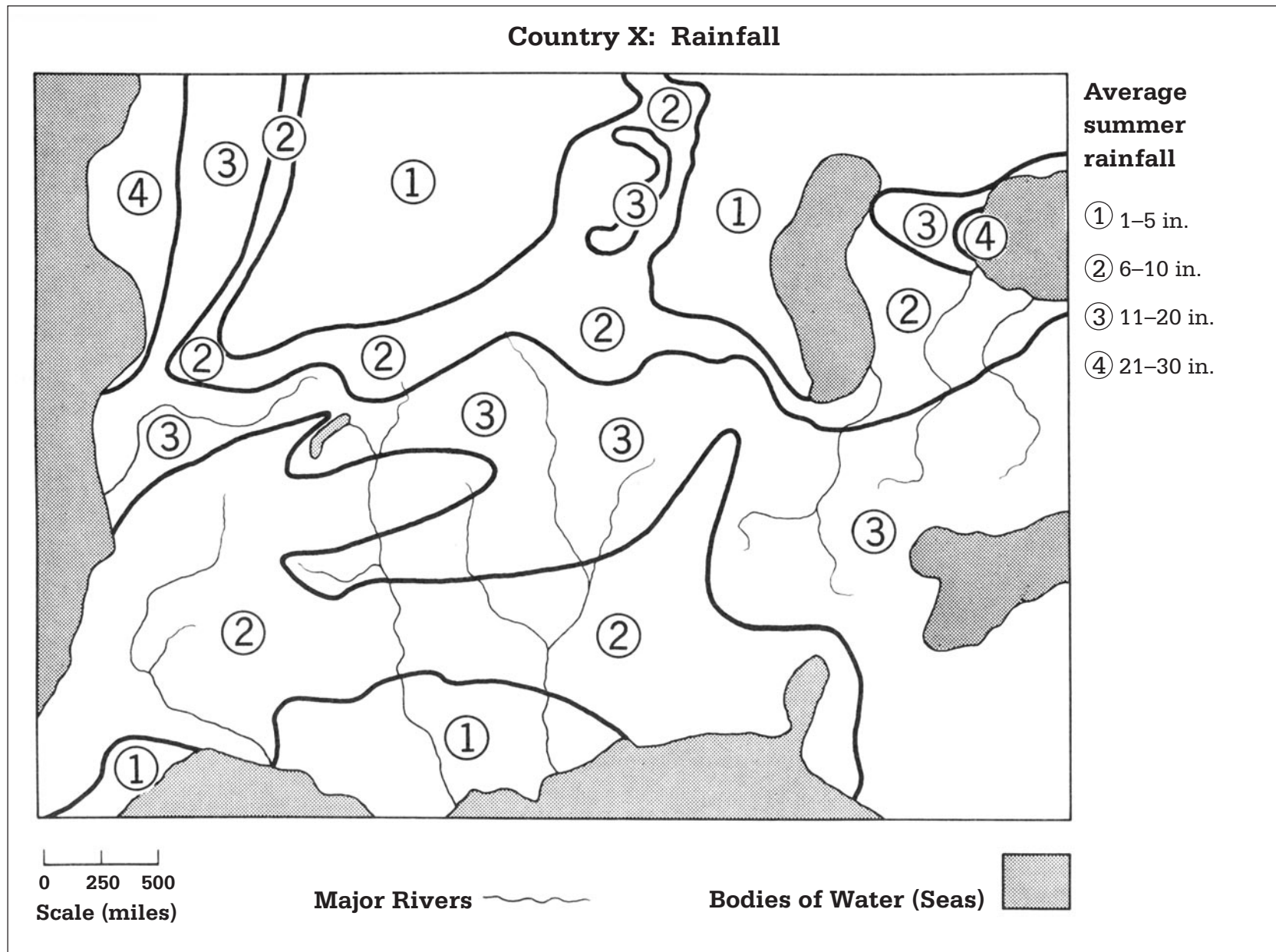
Map 2: Types of Vegetation



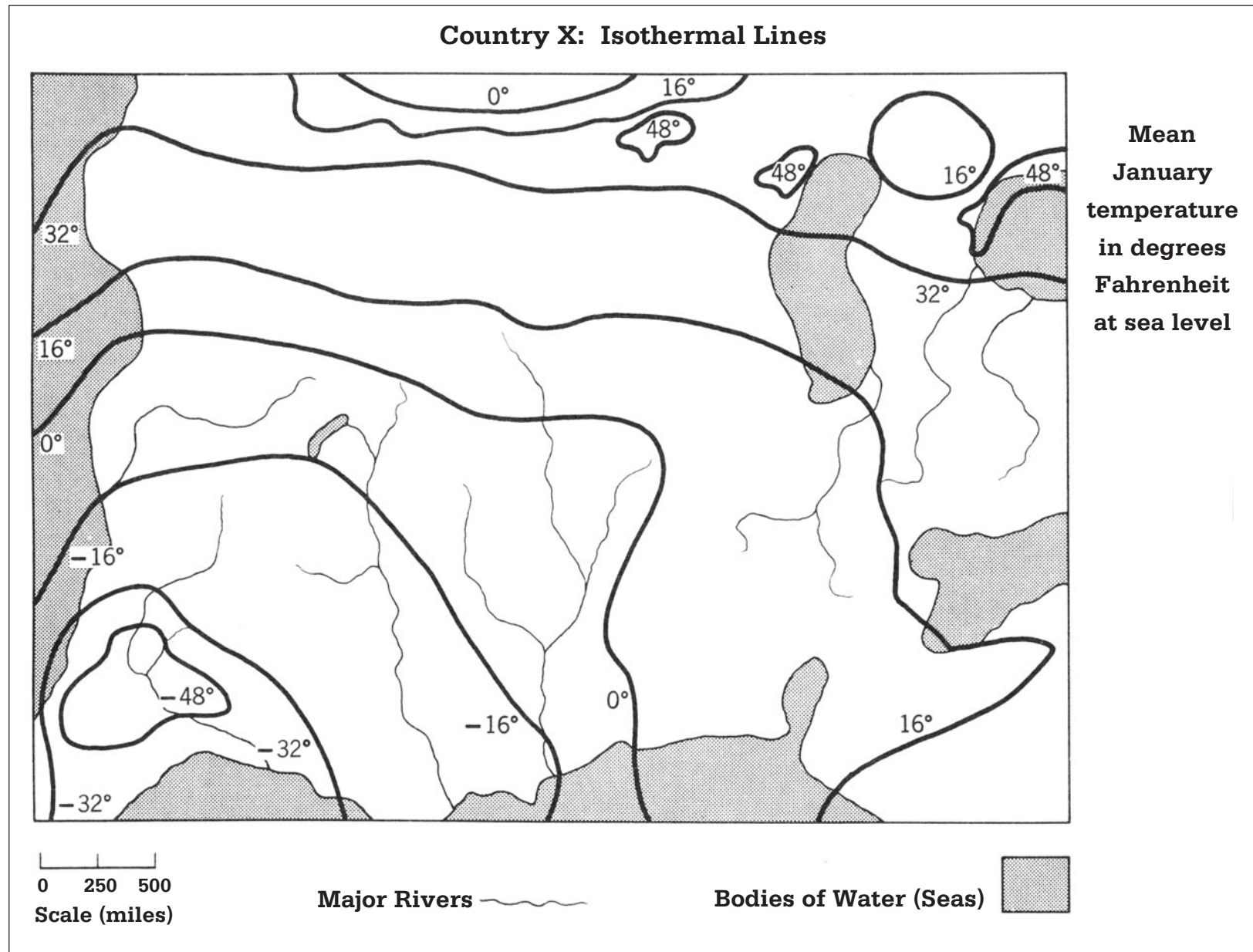
Map 3: Altitude (elevation)



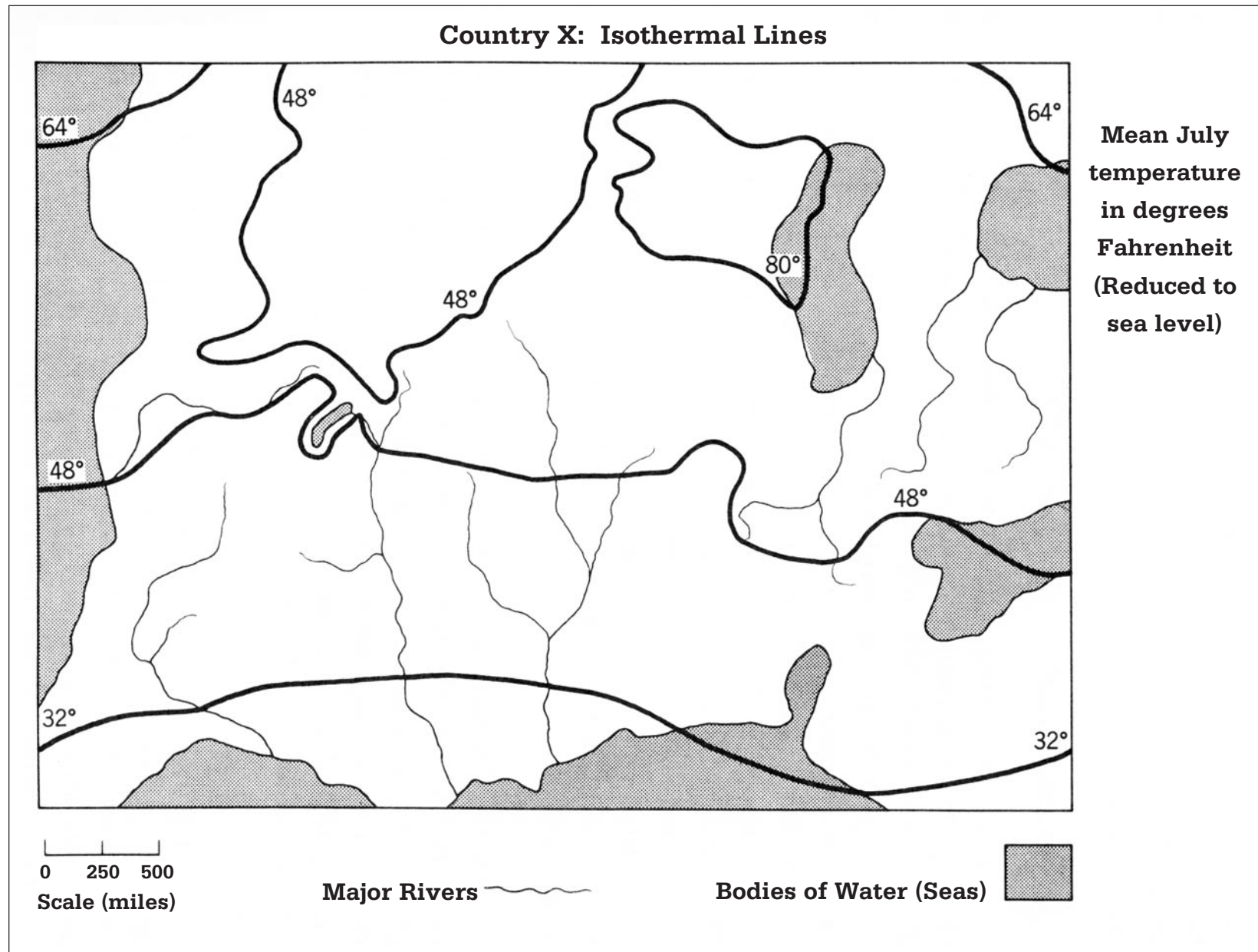
Map 4: Rainfall



Map 5: January Mean Temperature



Map 6: July Mean Temperature



Map 7: Political Map of the USSR, Circa 1989

